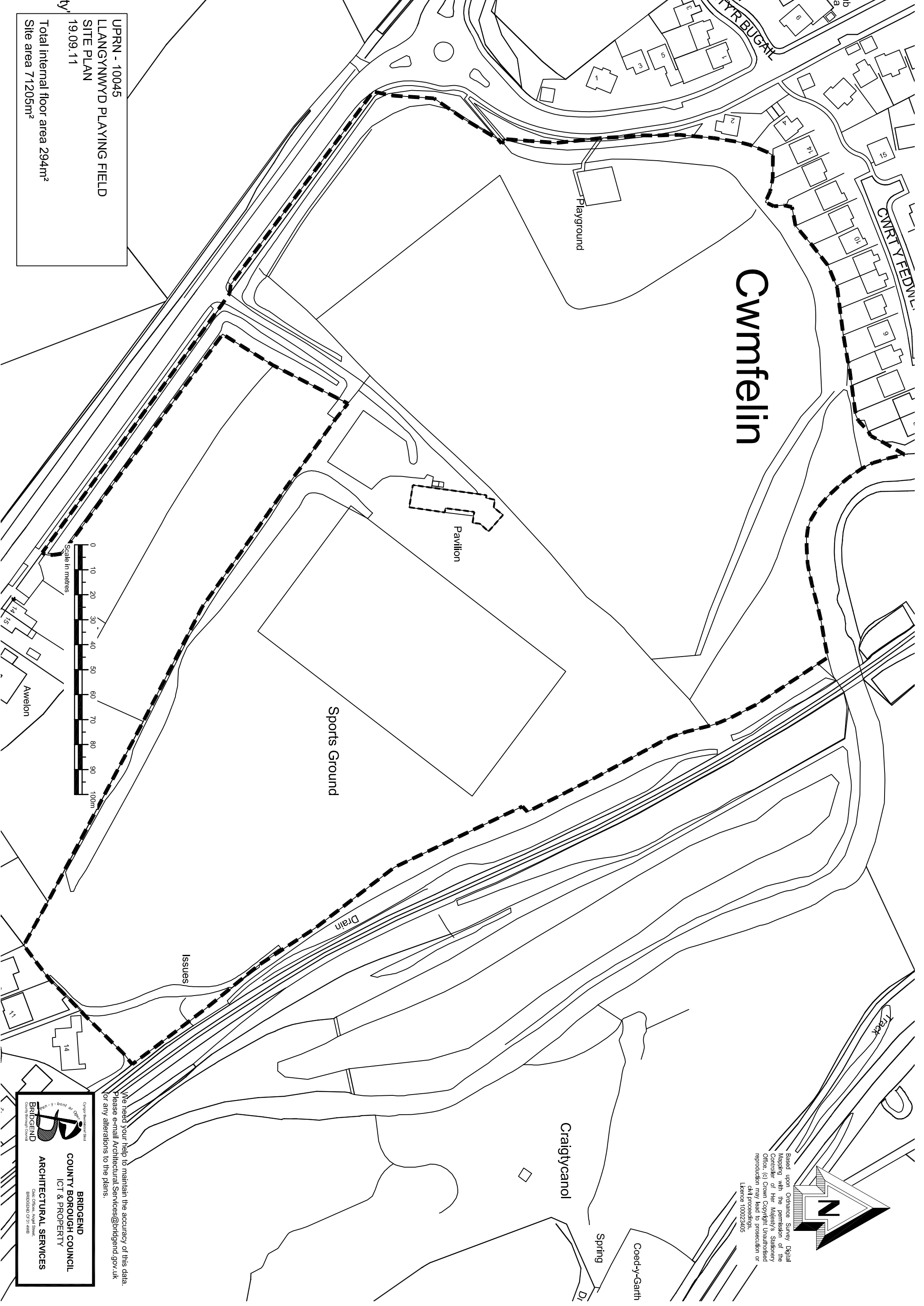

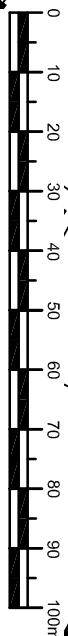


# Cwmfelin



UPRN - 10045  
LLANGYNWYD PLAYING FIELD  
SITE PLAN  
19.09.11  
Total internal floor area 294m<sup>2</sup>  
Site area 71205m<sup>2</sup>



Based upon Ordnance Survey Digital Mapping with the permission of the Controller of Her Majesty's Stationary Office. (c) Crown Copyright. Unauthorised reproduction may lead to prosecution or civil proceedings.  
Licence 10002405

We need your help to maintain the accuracy of this data.  
Please e-mail [Architectural.Services@bridgend.gov.uk](mailto:Architectural.Services@bridgend.gov.uk) for any alterations to the plans.

**BRIDGEND**  
COUNTY BOROUGH COUNCIL  
ICT & PROPERTY  
ARCHITECTURAL SERVICES

BRIDGEND COUNTY BOROUGH COUNCIL  
BRIDGEND, CF31 1AW